
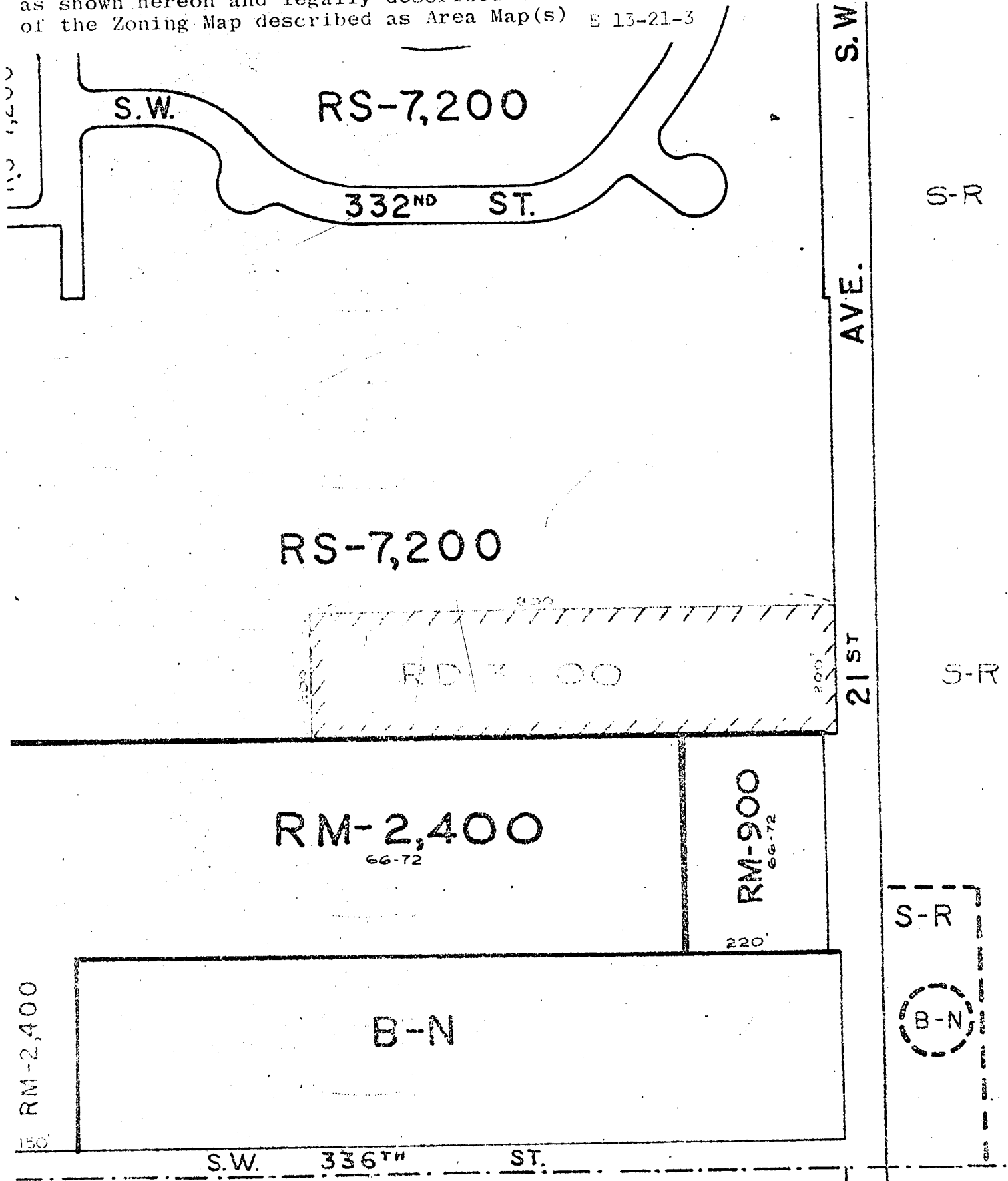


AN ORDINANCE AMENDING KING COUNTY ZONING RESOLUTION NO. 25789, AS AMENDED BY AMENDING THE ZONING MAP THEREOF RECLASSIFYING CERTAIN PROPERTY THEREON.


WHEREAS COUNTRY HOMES, INC. has petitioned King County, requesting reclassification of property described in said petition and all legal requirements have been performed; and

WHEREAS, the Department of Planning has transmitted to the King County Council, King County, Washington, a copy of the Department's findings and action recommending that the Zoning Map be amended and for the reasons stated therein; and

NOW THEREFORE BE IT ORDAINED that the King County Council does hereby adopt the findings and recommendations of the Department of Planning as its own and does hereby reclassify certain property to RD 3600 as shown hereon and legally described herein which lies within the part(s) of the Zoning Map described as Area Map(s) E 13-21-3



AREA RECLASSIFIED BY THIS RESOLUTION



00050

VOL **01** FRME. **590**


LEGAL DESCRIPTION:

The southerly 200 feet of the easterly 830 feet of the north half of the southwest quarter of the southeast quarter of Section 13, Township 21 north, Range 3 East, W.M., in King County, Washington.

(except that portion lying within 21st Avenue S.W.)

INTRODUCED and read for the first time this 16th day of June, 1969.


PASSED by the Council at a regular meeting thereof on the 30th day of June, 1969.


Chairman of the County Council

ATTEST:


Clerk of the Council

APPROVED this 5th day of July, 1969.


King County Executive